

RESIDUAL DESIGN HAZARDS
 (The following information has been collected from Preconstruction Information and the Arney CDM Hazard Management Process.)

1. Please enter project specific hazards here.

- NOTES**
- All dimensions are in metres unless stated otherwise.
 - All signs to be mounted on 1.0 m high wooden bollards. Diameter of the signs to be less than 250 mm.
 - Pavement specifications are based on As-built section drawings provided by Hastings Borough Council.
 - All finger signs to be mounted on 3.0 m high timber posts.

KEY

- Existing bridge
- New Shared Path - Existing Colour
- New Shared Path - Red Colour
- New Pavement - Type 1
- New Pavement - Type 2
- New Fence / Railing / Guardrail
- Sleep Gradient
- Slight Gradient
- Existing Bollard
- New Bollard
- Existing Road Marking
- Corduroy Paving
- Existing Benches
- New Wooden Finger Signs

Detail of "Code of Conduct" sign

Shared route code of conduct

Advice for cyclists:

- Use the cycle lane where available.
- Use the cycle lane where available.
- Share the road with pedestrians.
- Use the cycle lane where available.
- Use the cycle lane where available.
- Use the cycle lane where available.

Advice for other users:

- Use the cycle lane where available.
- Use the cycle lane where available.

Location Plan
 Scale 1:20,000

0 10 20 30 40 50 m

SCALE 1 : 500

P4	Amendments to include more signing & Inset 1 & 2	NF	NF	06/01/16
P3	Revised following client review.	NF	NF	02/03/16
P2	"Code of Conduct" signs and "Share with care" repeater signs added.	NF	NF	30/04/15
P1	"Share with care" signs added; cycle markings added at western end.	AA	NF	15/01/15
Rev	Revision details	Chkd	Appd	Date

Drawn:	JH	Preliminary	✓
Design:	AG	For comment	
Chkd:	AA	For tender	
Appd:	NF	For construction	
Date:	09/01/2015	As constructed	
		Other	



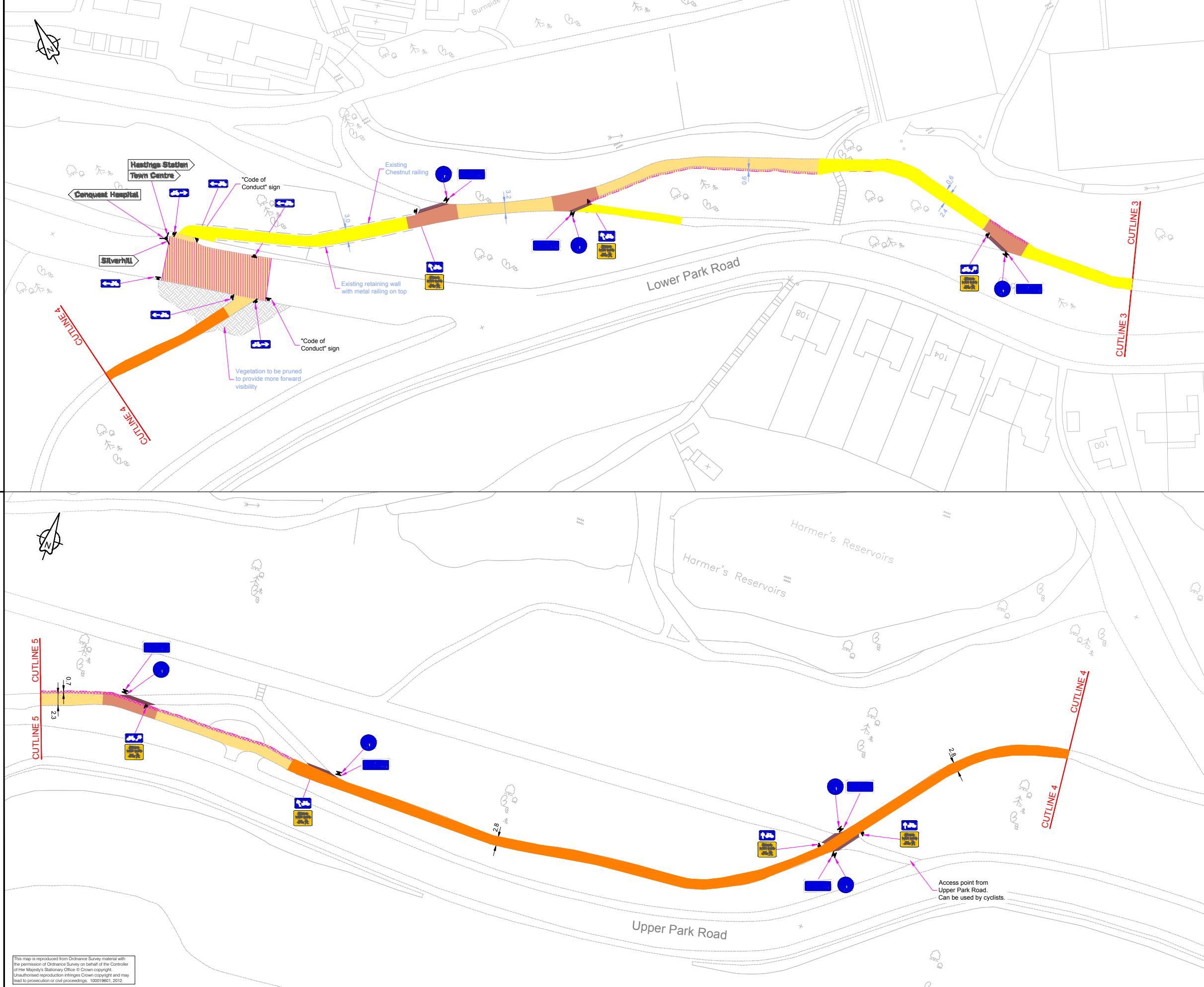
Client
 Alexandra Park, Hastings

Project Name
 Alexandra Park, Hastings

Drawing Title
 Highways
 Shared Pedestrian / Cycle Route - General Layout Preliminary Design (Sheet 1 of 3)

Original Drawing Size:	A1	Dimensions:	m
Scale:	1:500	Copyright:	Arney
Drawing No	CO00900051a/006	Rev	P4

This map is reproduced from Ordnance Survey material with the permission of Ordnance Survey on behalf of the Controller of Her Majesty's Stationary Office © Crown copyright. Unauthorised reproduction infringes Crown copyright and may lead to prosecution or civil proceedings. 100019601, 2012.



RESIDUAL DESIGN HAZARDS
 (The following information has been collected from Preconstruction Information and the Arney CDM Hazard Management Process.)

1. Please enter project specific hazards here.

- NOTES**
- All dimensions are in metres unless stated otherwise.
 - All signs to be mounted on 1.0 m high wooden bollards. Diameter of the signs to be less than 250 mm.
 - Pavement specifications are based on As-built section drawings provided by Hastings Borough Council.
 - All finger signs to be mounted on 3.0 m high timber posts.

KEY

	Existing bridge		Existing Bollard
	New Shared Path - Existing Colour		New Bollard
	New Shared Path - Red Colour		Existing Road Marking
	New Pavement - Type 1		Corduroy Paving
	New Pavement - Type 2		Existing Benches
	New Fence / Railing / Guardrail		New Wooden Finger Signs
	Steep Gradient		
	Slight Gradient		

Detail of "Code of Conduct" sign

Shared route code of conduct

Advice for cyclists:

- Give way to pedestrians when you pass them.
- Do not use the path for any other purpose.
- Do not use the path for any other purpose.
- Do not use the path for any other purpose.
- Do not use the path for any other purpose.
- Do not use the path for any other purpose.

Advice for other users:

- Do not use the path for any other purpose.
- Do not use the path for any other purpose.



Location Plan
 Scale 1:20,000

0 10 20 30 40 50 m

SCALE 1:500

P4	Amendments to include more signing & Inset 1 & 2	NF	NF	06/01/16
P3	Revised following client review.	NF	NF	02/03/16
P2	"Code of Conduct" signs and "Share with care" repeater signs added.	NF	NF	30/04/15
P1	"Share with care" signs added; cycle markings added at western end.	AA	NF	15/01/15
Rev	Revision details	Chkd	Appd	Date

Drawn: JH	Preliminary	✓
Design: AG	For comment	
Chkd: AA	For tender	
Appd: NF	For construction	
Date: 09/01/2015	As constructed	
	Other	



Client

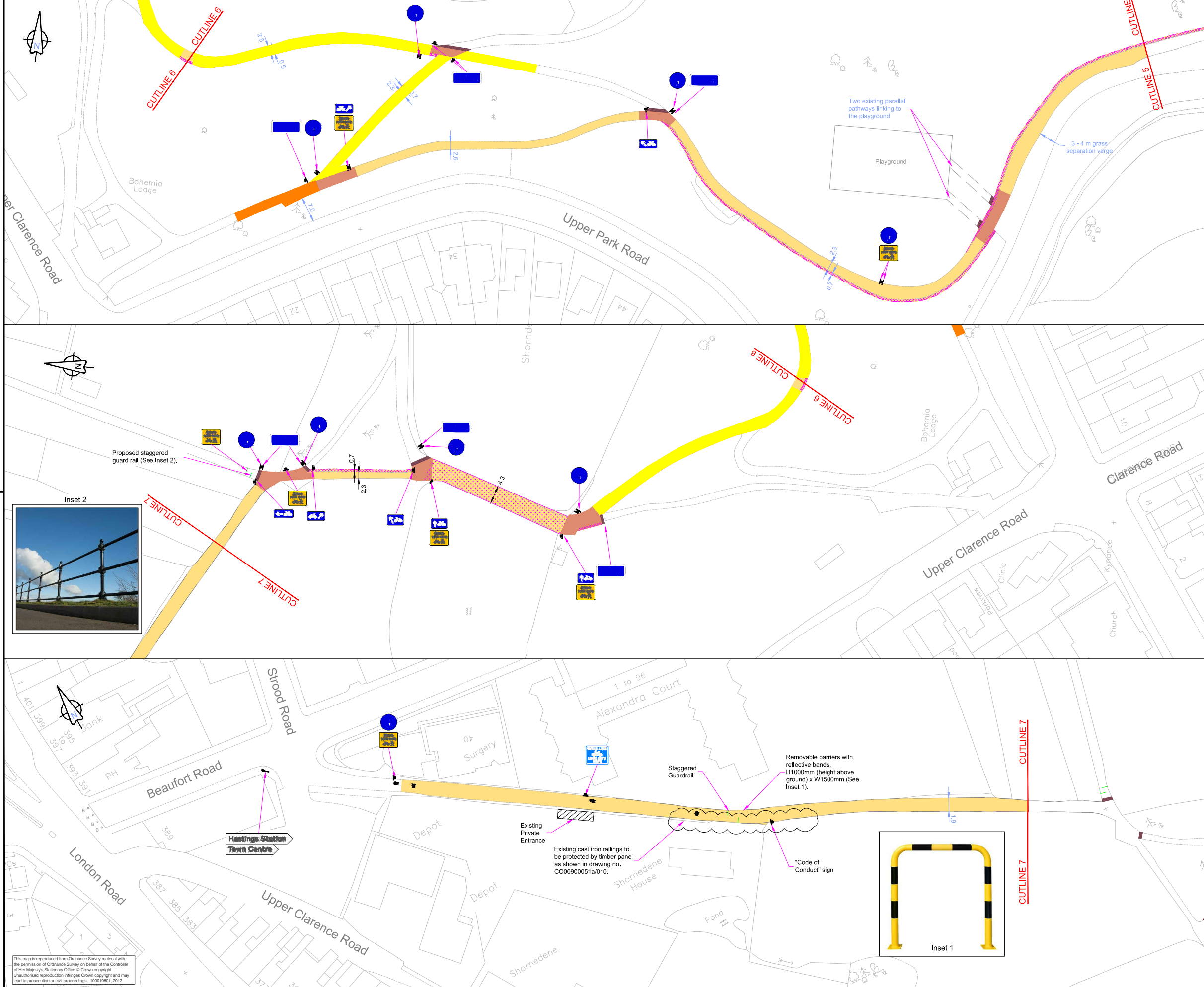
Project Name
Alexandra Park, Hastings

Drawing Title
Highways
Shared Pedestrian / Cycle Route - General Layout Preliminary Design (Sheet 2 of 3)

Original Drawing Size: A1	Dimensions: m
Scale: 1:500	Copyright © Amey

Drawing No CO00900051a/007	Rev P4
--------------------------------------	------------------

This map is reproduced from Ordnance Survey material with the permission of Ordnance Survey on behalf of the Controller of Her Majesty's Stationary Office © Crown copyright. Unauthorised reproduction infringes Crown copyright and may lead to prosecution or civil proceedings. 100019601, 2012.



RESIDUAL DESIGN HAZARDS
 (The following information has been collected from Preconstruction Information and the Arney CDM Hazard Management Process.)
 1. Please enter project specific hazards here.

- NOTES**
- All dimensions are in metres unless stated otherwise.
 - All signs to be mounted on 1.0 m high wooden bollards. Diameter of the signs to be less than 250 mm.
 - Pavement specifications are based on As-built section drawings provided by Hastings Borough Council.
 - All finger signs to be mounted on 3.0 m high timber posts.

KEY

	Existing bridge		Existing Bollard
	New Shared Path - Existing Colour		New Bollard
	New Shared Path - Red Colour		Existing Road Marking
	New Pavement - Type 1		Corduroy Paving
	New Pavement - Type 2		Existing Benches
	New Fence / Railing / Guardrail		New Wooden Finger Signs
	Sleep Gradient		
	Slight Gradient		

Detail of "Code of Conduct" sign

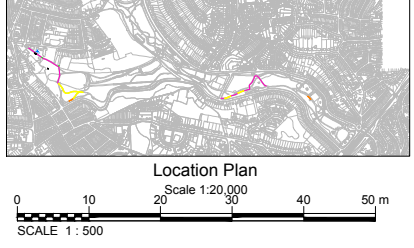
Shared route code of conduct

Advice for cyclists:

- Share the route with pedestrians and other users.
- Use the correct lane position.
- Share the route with other users.
- Share the route with other users.
- Share the route with other users.
- Share the route with other users.
- Share the route with other users.
- Share the route with other users.

Advice for other users:

- Share the route with other users.
- Share the route with other users.
- Share the route with other users.



Rev	Revision details	Chkd	Appd	Date
P6	Amendments to include more signing & Inset 1 & 2	NF	NF	06/12/16
P5	Cycle route amended at request of client.	NF	NF	15/04/16
P4	Staggered Guardrails added	NF	NF	04/03/16
P3	Revised following client review.	NF	NF	02/03/16
P2	"Code of Conduct" signs and "Share with care" repeater signs added.	NF	NF	30/04/15
P1	"Share with care" signs added; cycle markings added at western end.	AA	NF	15/01/15

Drawn: JH	Preliminary	<input checked="" type="checkbox"/>
Design: AG	For comment	<input type="checkbox"/>
Chkd: AA	For tender	<input type="checkbox"/>
Appd: NF	For construction	<input type="checkbox"/>
Date: 09/01/2015	As constructed	<input type="checkbox"/>
	Other	<input type="checkbox"/>



Client
 East Sussex County Council

Project Name
 Alexandra Park, Hastings

Drawing Title
 Highways
 Shared Pedestrian / Cycle Route - General Layout Preliminary Design (Sheet 3 of 3)

Original Drawing Size: A1	Dimensions: m
Scale: 1:500	Copyright © Arney

Drawing No CO00900051a/008	Rev P6
-------------------------------	-----------

This map is reproduced from Ordnance Survey material with the permission of Ordnance Survey on behalf of the Controller of Her Majesty's Stationery Office © Crown copyright. Unauthorised reproduction infringes Crown copyright and may lead to prosecution or civil proceedings. 100019601, 2012